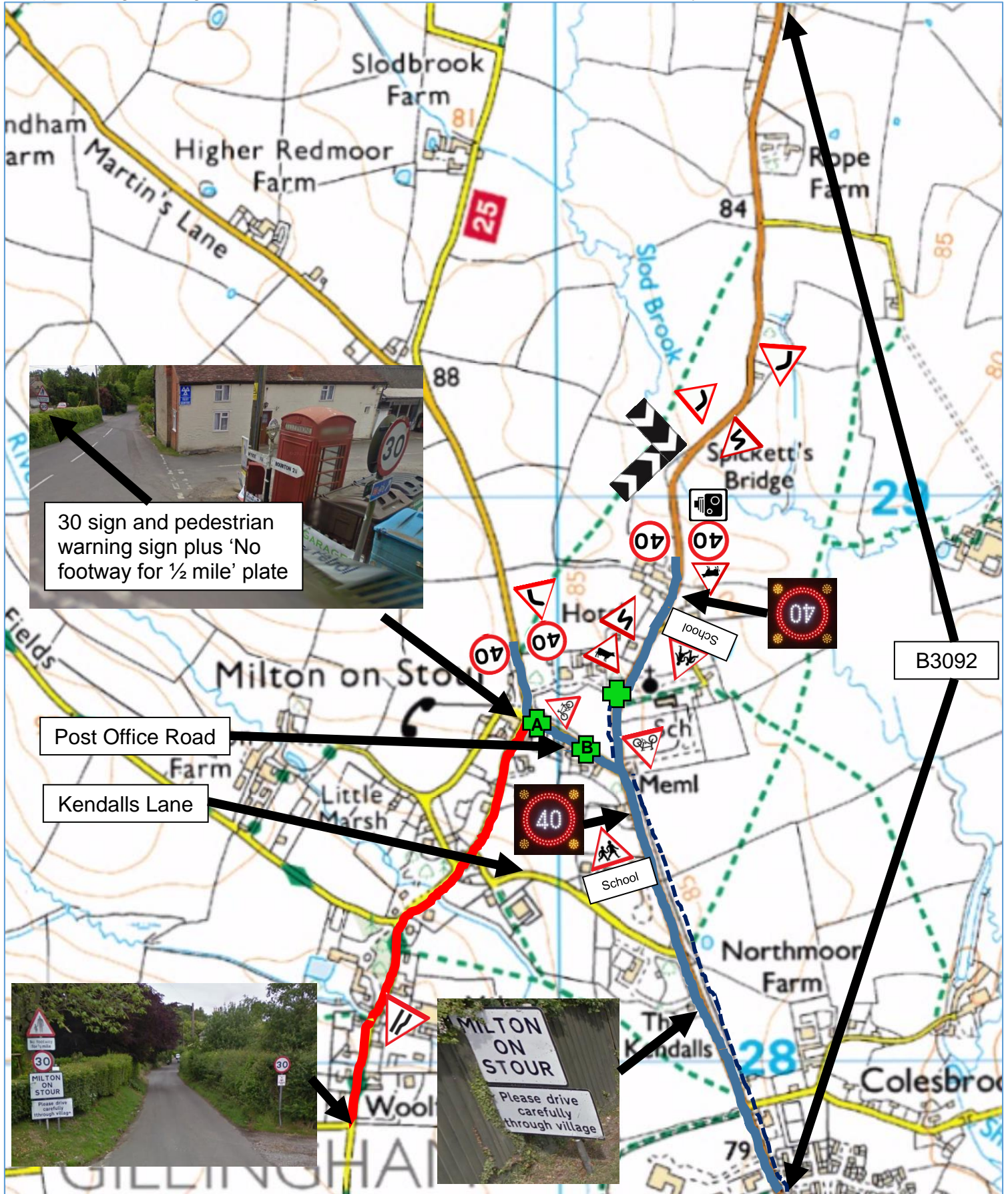






Appendix C

Map showing existing traffic management features and location of traffic surveys in Milton on Stour.



-  Existing 30mph limit
-  Existing 40mph limit
-  Speed survey location
-  Footway or cycleway